



LONDON ROAD



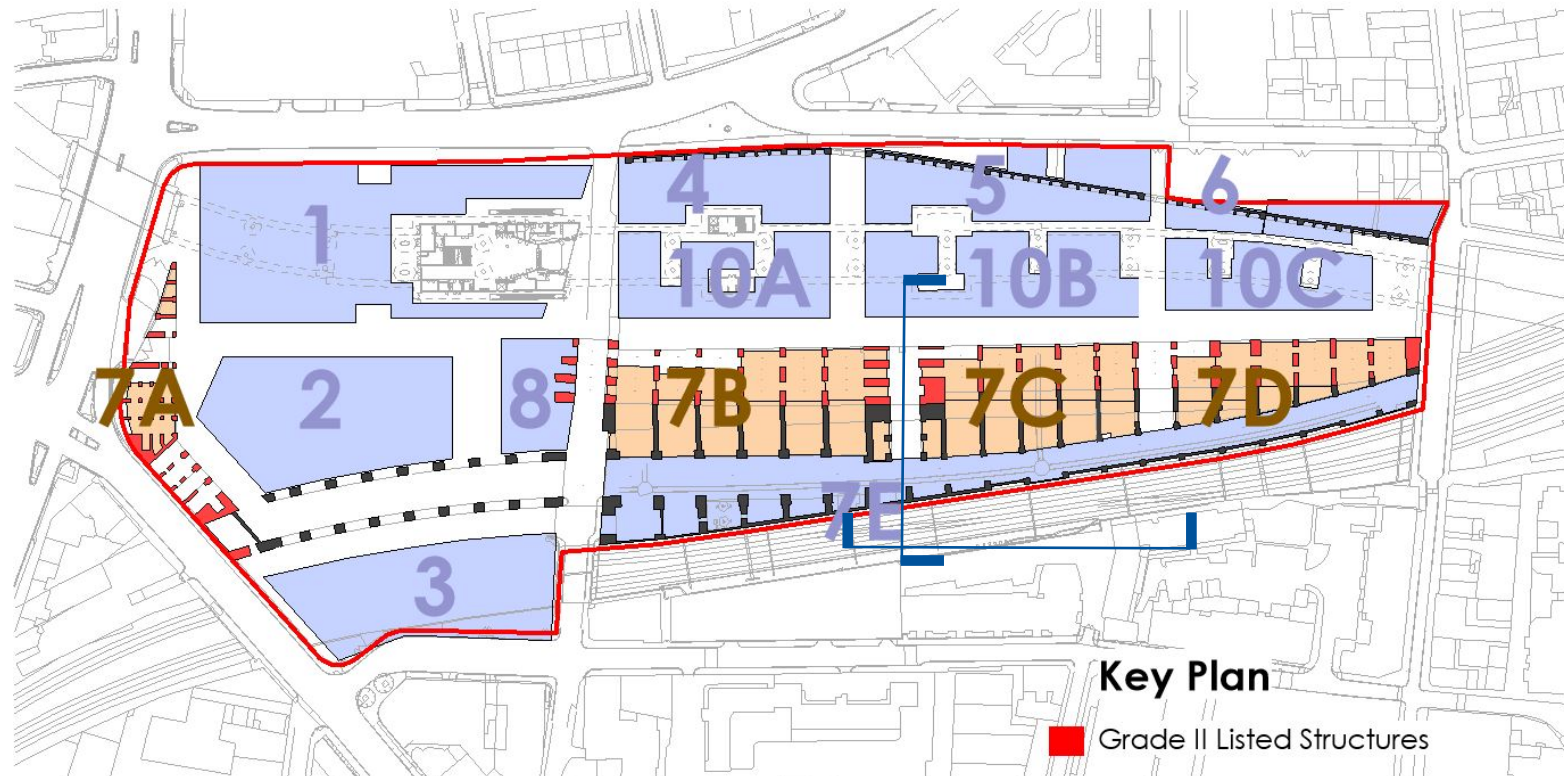
REDUNDANT PIER AND HOARDINGS TO BE REMOVED - Proposed demolitions highlighted in yellow.



EXISTING HOARDINGS, FITTINGS & SERVICES - Redundant from previous uses and to be stripped out.

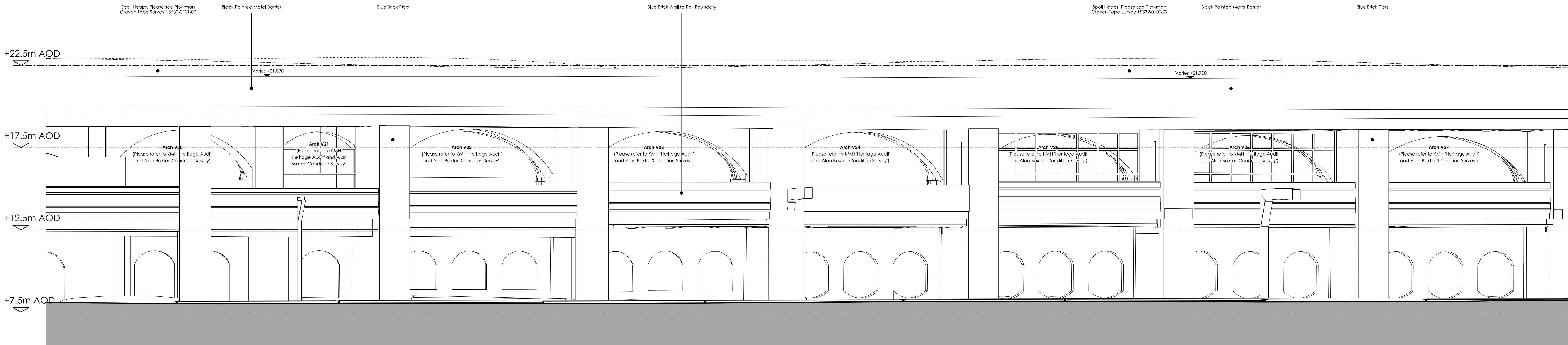


LONDON ROAD

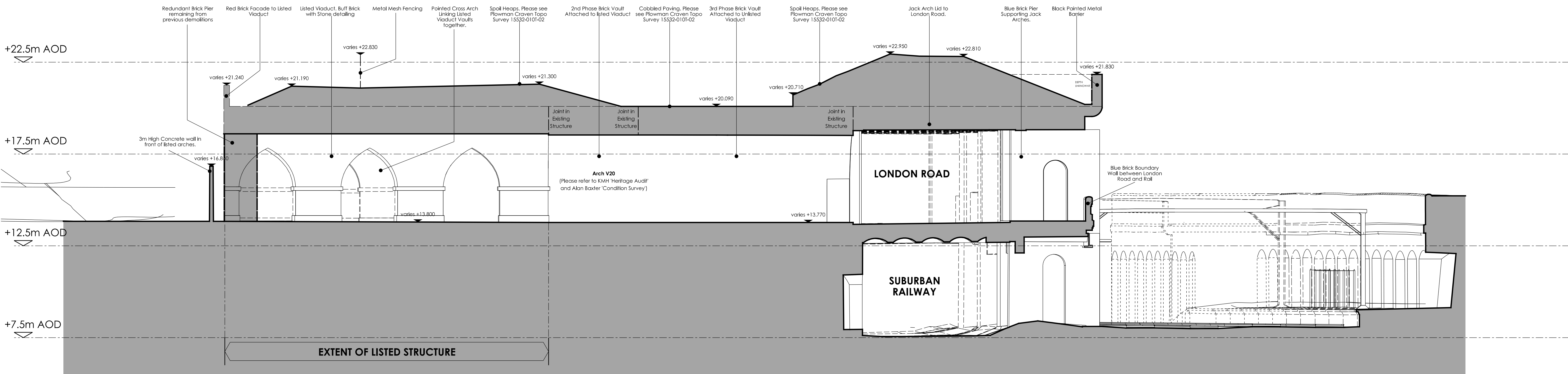


Key Plan

■ Grade II Listed Structures



PLOT 7C - EXISTING SOUTH ELEVATION



PLOT 7C - EXISTING WEST ELEVATION

NOTE:
REFER TO ROWMAN CRAVEN SURVEY DRAWINGS:
15532-01-01 (A) - 3D Street Survey
15532-01-02 (B) - 3D Site Topo
15532-01-03 (A) - Boundary Drawing
15532-01-02 (A) - Railway Cutting
15532-01-08-03 - North Elevation of Listed Arches
15532-01-08-08 - South Elevation of London Road
15532-01-01 (B) - Planimetric Survey
15532-01-03 (A) - 3D Arch Survey

FOR DETAIL OF ARCHES REFER TO:
KMH HERITAGE PARTNERSHIP & ALAN BAXTER CONDITIONAL SURVEY

PLANNING FOR APPROVAL
Job No: 3465
Drawing No: BGY-FBA-00-XX-DR-A-00_10-7C52
P1

The Goodsyards
PLOT 7C - EXISTING ELEVATIONS
SHEET 2

FAULKNERBROWNS ARCHITECTS
FaulknerBrowns LLP
2000 Market Street
Newcastle upon Tyne
NE1 2EQ
T +44 (0) 191 208 9999
F +44 (0) 191 2476132

DATE: April 19 SCALE: 1:100@A0 DRAWN BY: JK CHECKED BY: TL